













-  Reserve Boundary
-  RPV City Hall
-  Restrooms
-  Parking Lot
-  Street Parking
-  Trailhead
-  Multiuse Trail
-  Pedestrian & Equestrian Only
-  Driveway
-  20m Contour Lines

0 0.25Miles

Updated 9.04.2014

